



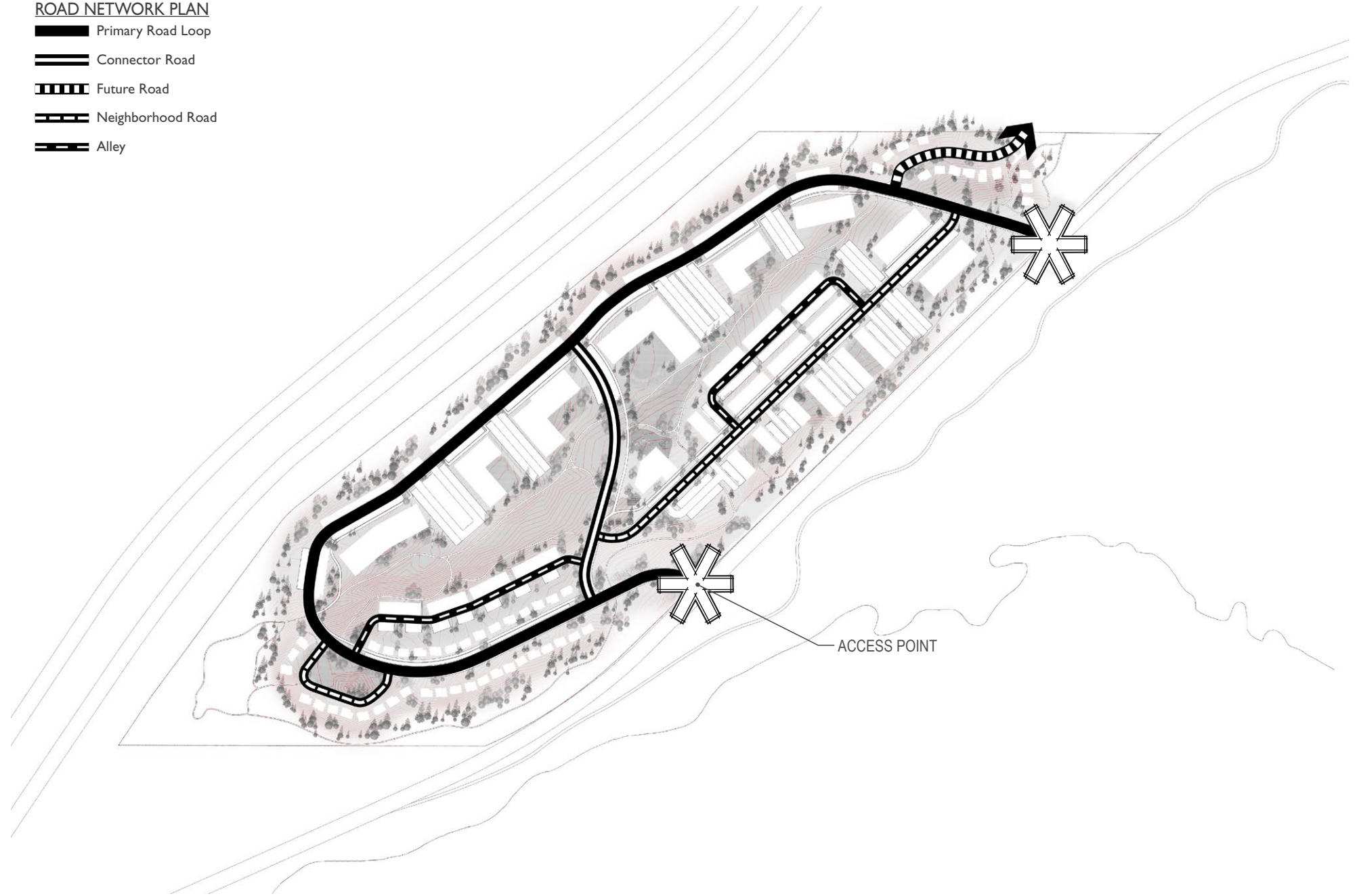


ROAD NETWORK PLAN

-  Primary Road Loop
-  Connector Road
-  Future Road
-  Neighborhood Road
-  Alley



ACCESS POINT

Note 1: Illustrative graphics are provided to display planning intent and are subject to change.